




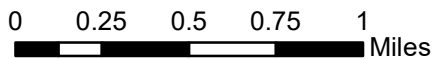
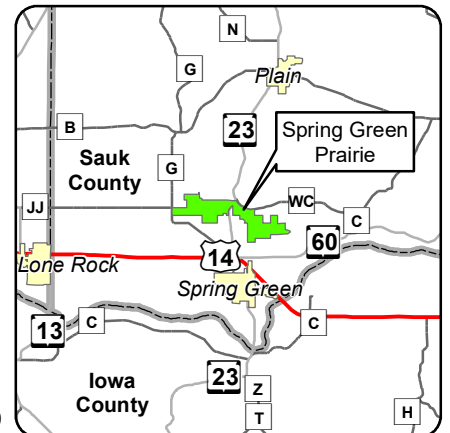


Source: Esri, DigitalGlobe, GeoEye, Earthstar Geographics, CNES/Airbus DS, USDA, USGS, AeroGRID, IGN, and the GIS User Community

Spring Green Prairie

-  Preserve boundary
 -  Judy Silverstein Memorial Trail-1.6 miles
 -  Parking
 -  Lake / pond
 -  River / stream
- Wisconsin Office**
633 W. Main St.
Madison, WI 53703
608-251-8140
wisconsin@tnc.org
nature.org/wisconsin

Directions: from the intersection of US Hwy 14 and State Hwy 23 near Spring Green travel north on 23 for 0.5 miles to the intersection with Jones Road on the right (east). Travel east on Jones Road for 0.75 miles; the preserve is on the left. Turn left into a dirt access road marked Angelo Lane, you'll see it just past a driveway marked with fire number E5196A. Park and head north up a dirt road to the preserve entrance and kiosk.



1/16/2020

web_map_SpringGreen.mxd